

JANUARY 30, 2019

Hi Everyone,

The 2019 Annual Meeting was well attended; about 32 came out on a wintery day, which was great to see. Ken was surprised that we honored him, could you imagine if we could get all of his guns in one place at the same time, WOW that would be something!!

2019 Club Officers remain the same. Mark Hazel; Pres., Bill Grubaugh; VP, Sis; Tres, Rick Harkless; Sec. Trustees are Bill, Cliff and Barb Grubaugh, Rick Horton and Bob Hurlburt. You're welcome to call me at 614-623-9955 to get phone numbers or address for officers. With this being on the internet, we'll keep the exposure down to me.


Enclosed you will find our latest 2019 Shoot schedule. Due to a scheduling conflict with NSSA we are not able to have the range on June 1st; we are going to cancel that shoot. Maybe you can visit one of the other clubs in the area.

This season's first OVMLGC event is a "Field Trip" the weekend of February 9th and 10th. Location map is attached. Ralph says he will be there at 5:00 pm on Fri the 8th and anyone that wants to join him in the Fort is welcome. Saturday will be a Blanket Shoot. Please bring a prize as your entry fee. After the shoot we will have a meal, Ralph is providing the meat so he asks for an RSVP via his phone 740-390-0912 (text message is ok) if your planning on eating, please let him know. ALSO please bring a covered dish, keep in mind there is no electricity or running water (bring a jug) and anything you want to drink. We are invited to spend Sat. night in the cabin, it's heated, Ralph says they have plenty of room. Bring your sleeping bags etc.

Hope to see you all on February 9th,

Your president;

Mark Hazel



OVMLGC SHOOT DATES – 2019

(Ohio Valley Muzzle Loading Gun Club)

<u>DATE</u>	<u>DAY</u>	<u>SHOOT HOST</u>
January 12 th (Sat)	Annual Mtg.	
February 9 th (Sat)	Blanket Shoot at Loudonville (the Fort)	Ralph Arms
March 2 nd (Sat)	BLANKET SHOOT (Bring a prize, \$10 value)	Bill Grubaugh
April 6 th (Sat)	Woods WALK (Meat) Rebuild Rack	Barb Grubaugh
May 5 th (Sun)	SHOOT (Grocery) Table AM & Paper PM	Mark Hazel
June 1st (Sat)	SHOOT (Grocery) CANCELED-NSSA HAS THE RANGE	
June 29 th (Sat)	Over the Log AM/Table Shoot PM(Sat)	President
June 30 th (Sun)	Founders' Day (Merchandise)	President
August 3 rd (Sat)	WOODS WALK (Meat)	Bob Hurlburt
August 25 th (Sun)	SHOOT (Grocery)	Rick Horton
October 5 th & 6 th (Sat & Sun)	WOODS WALK (Merchandise)	Trent Groves
November 2 nd (Sat)	TURKEY SHOOT (Grocery)	Cliff Grubaugh
January 11 th 2020	Annual Mtg. (Sat)	
January 18 th 2020	Annual Mtg. (Sat) Snow Date	

RANGE: CENTERBURG CONSERVATION CLUB – CENTERBURG, OHIO

TIME: SUNDAY 11:00 AM – 4:00 PM / SATURDAY SHOOTS BEGIN 10:00 AM

SHOOT FEES: GROCERY SHOOT: MEN \$12, WOMEN & TEENS 16/18 \$6

MEAT/MERCHANDISE SHOOT: MEN & WOMEN \$15, TEENS 16-18- \$10

WOODSWALK: MEN, WOMEN & TEENS 16-18- \$15

OVER THE LOG & TABLE SHOOT- EACH EVENT \$6,

ALL SHOOT UNDER 16 AND NOVICE SHOOTERS – FREE

NON-MEMBERS \$15.00, RE-ENTRY TARGET: 1st, \$1.00 / 2nd, \$.50

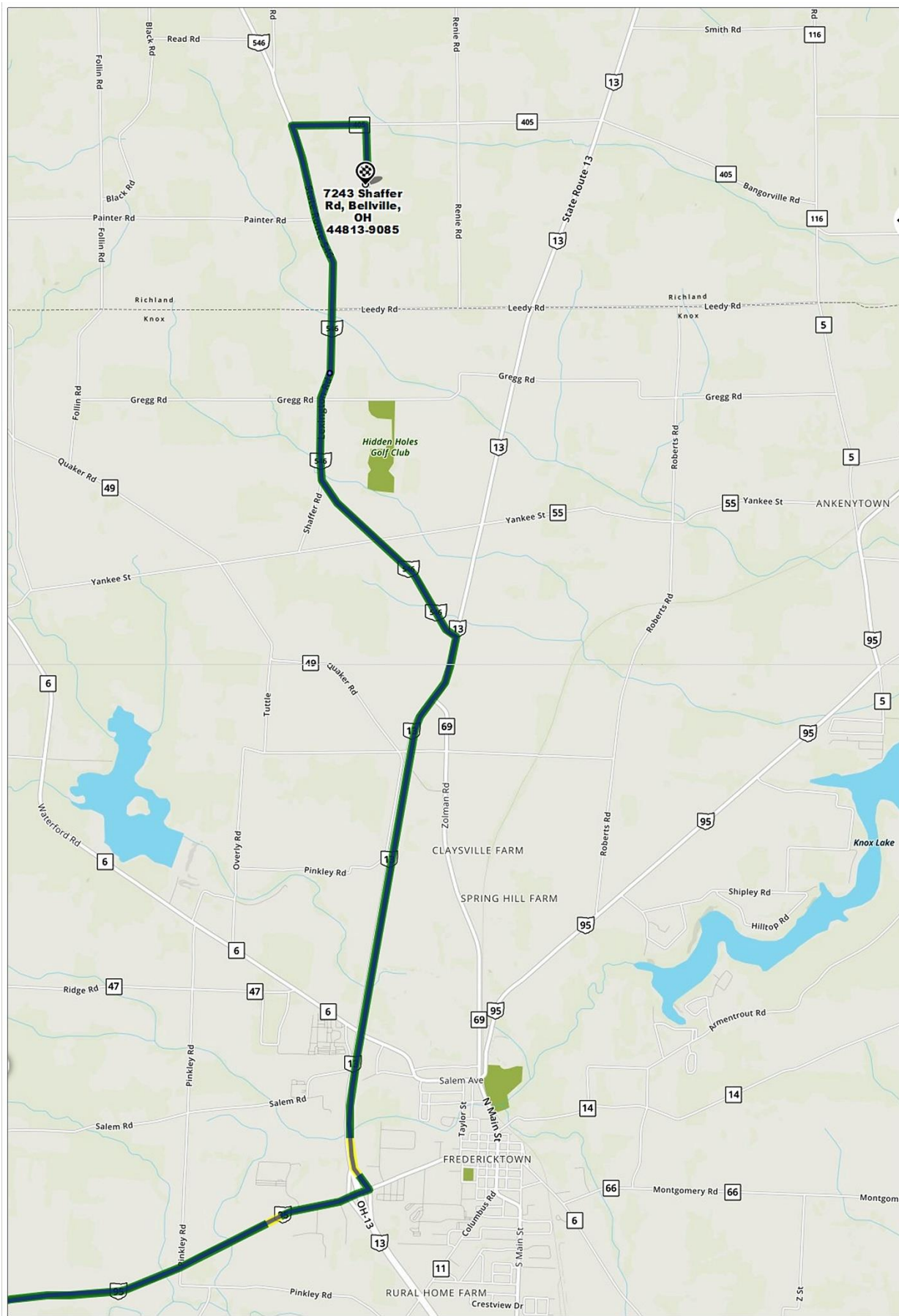
TRADITIONAL RIFLES and SIGHTS , PATCHED ROUND BALL ONLY

NMLRA PRIMITIVE RANGE RULES & REGULATIONS APPLY

TABLE SHOOT FOLLOW NMLRA HUNTER CLASS RULES

February 9, 2019 EVENT – Blanket shoot at DOC SHAFFER'S FORT – BELLVILLE, OHIO

Map (coming from Columbus)



(see next page for more directions)

Doc Shaffer Fort Location:

(coming from Columbus)

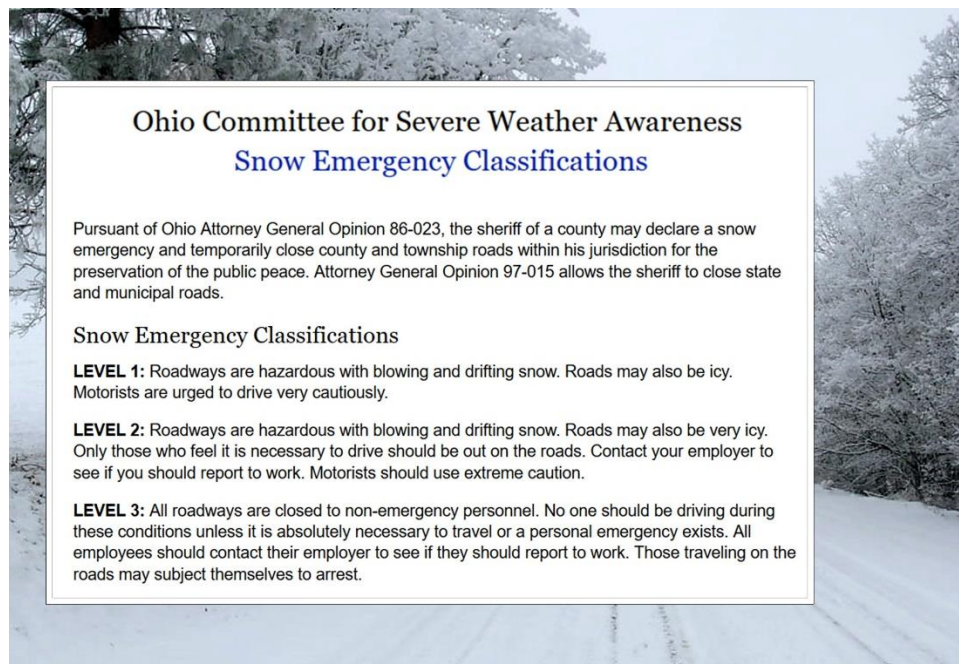
Take I-71 N, take exit 151 onto OH-95, in Morrow County toward Mt Gilead/Fredericktown. Continue on OH-95 E. Take OH-314 N, Yankee St and OH-546 to Bangorville Rd, 0.25 mile south on Shaffer Rd. to end, east to site (left, N-E to British Camp; go straight to Indian Village & French Fort & Camp)

(coming from Northern Ohio)

3.5 miles south of Bellville on State Route 13, 1.5 miles west on Bangorville Rd, 0.25 mile south on Shaffer Rd. to end, east to site (left, N-E to British Camp; go straight to Indian Village & French Fort & Camp)

Here is a link to Google Maps. Any address can replace the start-point by typing in a new address.

<http://bit.ly/Columbus-to-Fort-Map>



Ohio Committee for Severe Weather Awareness
Snow Emergency Classifications

Pursuant of Ohio Attorney General Opinion 86-023, the sheriff of a county may declare a snow emergency and temporarily close county and township roads within his jurisdiction for the preservation of the public peace. Attorney General Opinion 97-015 allows the sheriff to close state and municipal roads.

Snow Emergency Classifications

LEVEL 1: Roadways are hazardous with blowing and drifting snow. Roads may also be icy. Motorists are urged to drive very cautiously.

LEVEL 2: Roadways are hazardous with blowing and drifting snow. Roads may also be very icy. Only those who feel it is necessary to drive should be out on the roads. Contact your employer to see if you should report to work. Motorists should use extreme caution.

LEVEL 3: All roadways are closed to non-emergency personnel. No one should be driving during these conditions unless it is absolutely necessary to travel or a personal emergency exists. All employees should contact their employer to see if they should report to work. Those traveling on the roads may subject themselves to arrest.

In case the winter weather produced snow or bad ice (right prior to coming)... will be traveling through Franklin, Knox & Richland Counties. If any of these counties are on LEVEL 2 OR LEVEL 3 – this event will be canceled.

Per ODOT's website at - <http://bit.ly/ODOT-weatherInfo>

"To ODOT's knowledge there is not one centralized location available for collecting and publicly sharing the current Snow Emergency Level for the state's 88 counties at this time. This information is not available on ODOT's Web sites. To identify the status of the snow emergency level(s) affecting your travels, please contact the Sheriff's office(s) for each county you travel in or through during winter weather events. Contact information and links (when available) for all of Ohio's 88 counties are available through the Buckeye State Sheriffs' Association Web site at:

<https://buckeyesheriffs.org/county-map.php> (click/tap on each county)."

DEATHWINDS MUZZLELOADER SHOOT SCHEDULE 2019

APRIL 13 & 14, 2019 2 DAY SHOOT--3 INCH STEEL & PAPER(early due to Easter Sunday)

NOVELTY/STEEL(13th)

PAPER MATCH (14th)

MAY 18 & 19, 2019 2 DAY SHOOT--PIONEER MEMORIAL WEEKEND--NOVELTY BOTH DAYS

NOVELTY (18th) 8--MATCHES

NOVELTY (19th) 8--MATCHES

JUNE 15 & 16, 2019 2 DAY SHOOT--SILHOUETTE & PAPER

SILHOUETTE (15th)

PAPER MATCH (16th)

JULY 20 & 21, 2019 2 DAY SHOOT--NOVELTY & PAPER

NOVELTY MATCH (20th)

PAPER MATCH (21st)

AUGUST 17 & 18, 2019 2 DAY SHOOT--NOVELTY & PAPER

NOVELTY (17th)

PAPER MATCH (18th)

SEPTEMBER 14 & 15, 2019 2 DAY SHOOT--SILHOUETTE & PAPER

SILHOUETTE (14th)

PAPER MATCH (15th)

OCTOBER 19 & 20, 2019 2 DAY SHOOT--NOVELTY & PAPER

NOVELTY (19th)--CLUB SHOOT--POTLUCK DINNER/LUNCH

PAPER MATCH (20th)

NOVEMBER 16 & 17, 2018 2 DAY SHOOT-- STEEL BOTH DAYS (HAMS AND TURKEYS)

3 INCH STEEL/NOVELTY STEEL (16th)--HAMS

3 INCH STEEL (17th)--ANNUAL TURKEY SHOOT

Trent Grove

506 Beacon Rd.

Newark OH 43055

740-814-5791

email--bkrydshooter@gmail.com

2019 New Frontiersmen Shoot Schedule

AT THE ASHLAND CONSERVATION FARM

JANUARY 20 - TRAILWALK
FEBRUARY 17 - TRAILWALK
MARCH 17 - TRAILWALK / NOVELTY
APRIL 21 - BEEF SHOOT
MAY 18 & 19 RENDEZVOUS
JUNE 16 - BULLSEYE

JULY 21 - FIRECRACKER
FRANK WILSON MEMORIAL SHOOT
AUGUST 18 - NOVELTY
SEPTEMBER 15 - HUNTER
FALL CAMP OUT SEPT. 14 & 15
OCTOBER 20 - HARVEST
NOVEMBER 17 - TURKEY

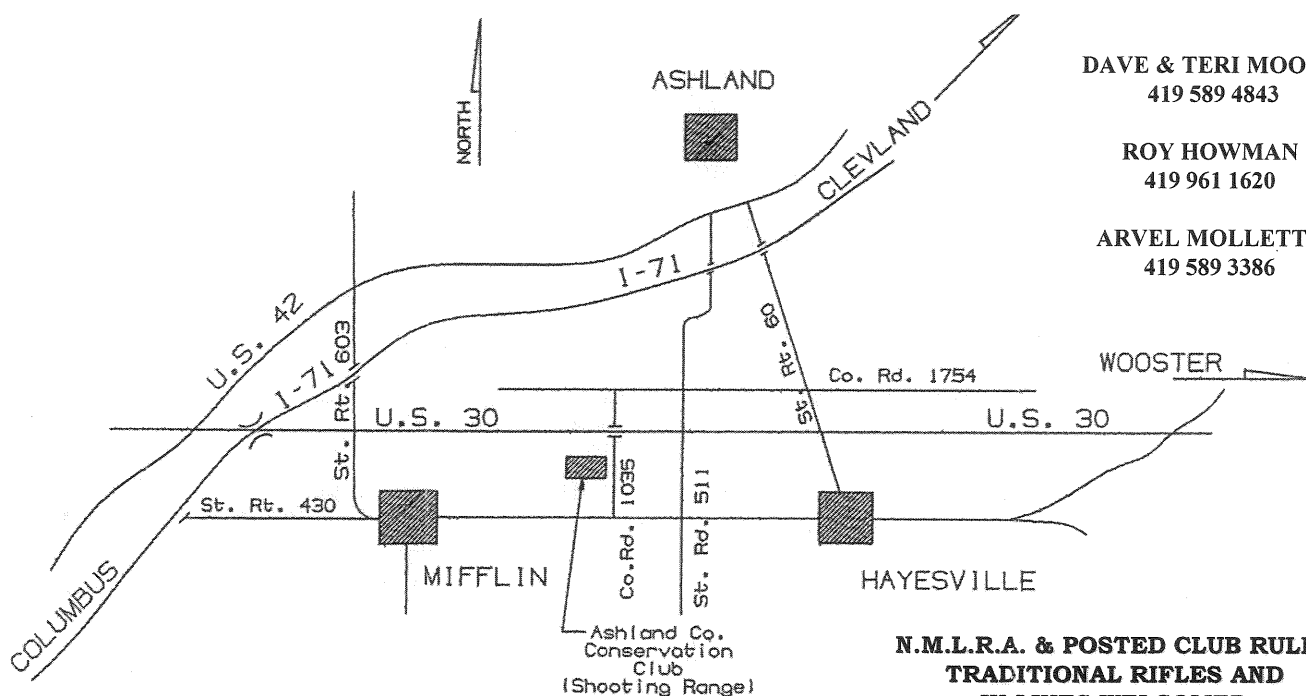
MONTHLY SHOOT BEGIN AT NOON
\$8 DOLLAR ENTRY FEE
(Family discount available)

FOR MORE INFORMATION CALL:

DAVE & TERI MOORE
419 589 4843

ROY HOWMAN
419 961 1620

ARVEL MOLLETTE
419 589 3386



**N.M.L.R.A. & POSTED CLUB RULES
TRADITIONAL RIFLES AND
IN-LINES WELCOMED**

**OPEN ADJUSTABLE SIGHTS - NO SHADERS
PATCHED ROUND BALL ONLY**

For more information go to www.acwcl.org

2019



36th Annual Spring Rendezvous New Frontiersmen Muzzle Loading Club

AT THE ASHLAND CONSERVATION FARM

Saturday May 18

REGISTRATION 9:00 A.M. TILL 1:00 P.M.
RIFLE & SMOOTHBORE
TRAIL CLOSSES AT 2:00 P.M. SHARP
ENTRY FEE - \$12.00

Sunday May 19

REGISTRATION 9:00 A.M. TILL NOON
RIFLE & SMOOTHBORE
TRAIL CLOSSES AT 1:00 P.M. SHARP
RANGE CLOSSES AT 3:00 P.M.
ENTRY FEE - \$12.00



PRIMITIVE AND MODERN CAMPING FEE \$6.00
EARLY SIGN-UP & CAMPING OPEN FRIDAY MAY 19
TRADE BLANKETS WELCOMED
CAMP SUPPER SATURDAY 6 PM



**Minimum 10 Prizes
For Trailwalk
Both Days**

FREE FIREWOOD AND SPRING WATER
ALL PRIMITIVE CAMPERS PRE 1840 DRESS
DOGS MUST BE TIED OR KEPT ON A LEASH

**N.M.L.R.A. & POSTED CLUB RULES
TRADITIONAL RIFLES PREFERRED
IN-LINES WELCOMED
OPEN IRON SIGHTS - NO SHADERS
PATCHED ROUND BALL ONLY**



**FOR MORE INFORMATION
CALL**

ARVEL MOLLETTE
419 589 3386
DAVE & TERI MOORE
419-589-4843
ROY HOWMAN
419-961-1620

PUBLIC WELCOME

For map and more information go to
www.acwcl.org